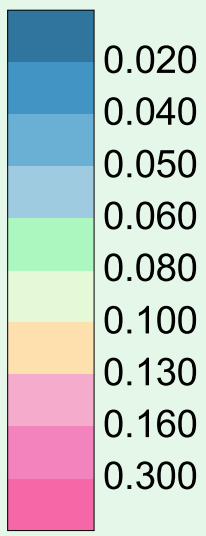


Manganese
Topsoil

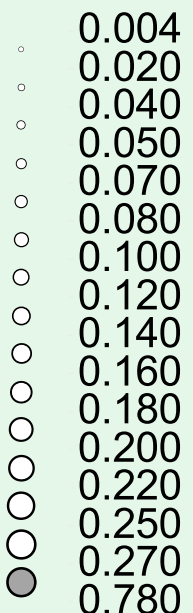


0 500 1000 Kilometers

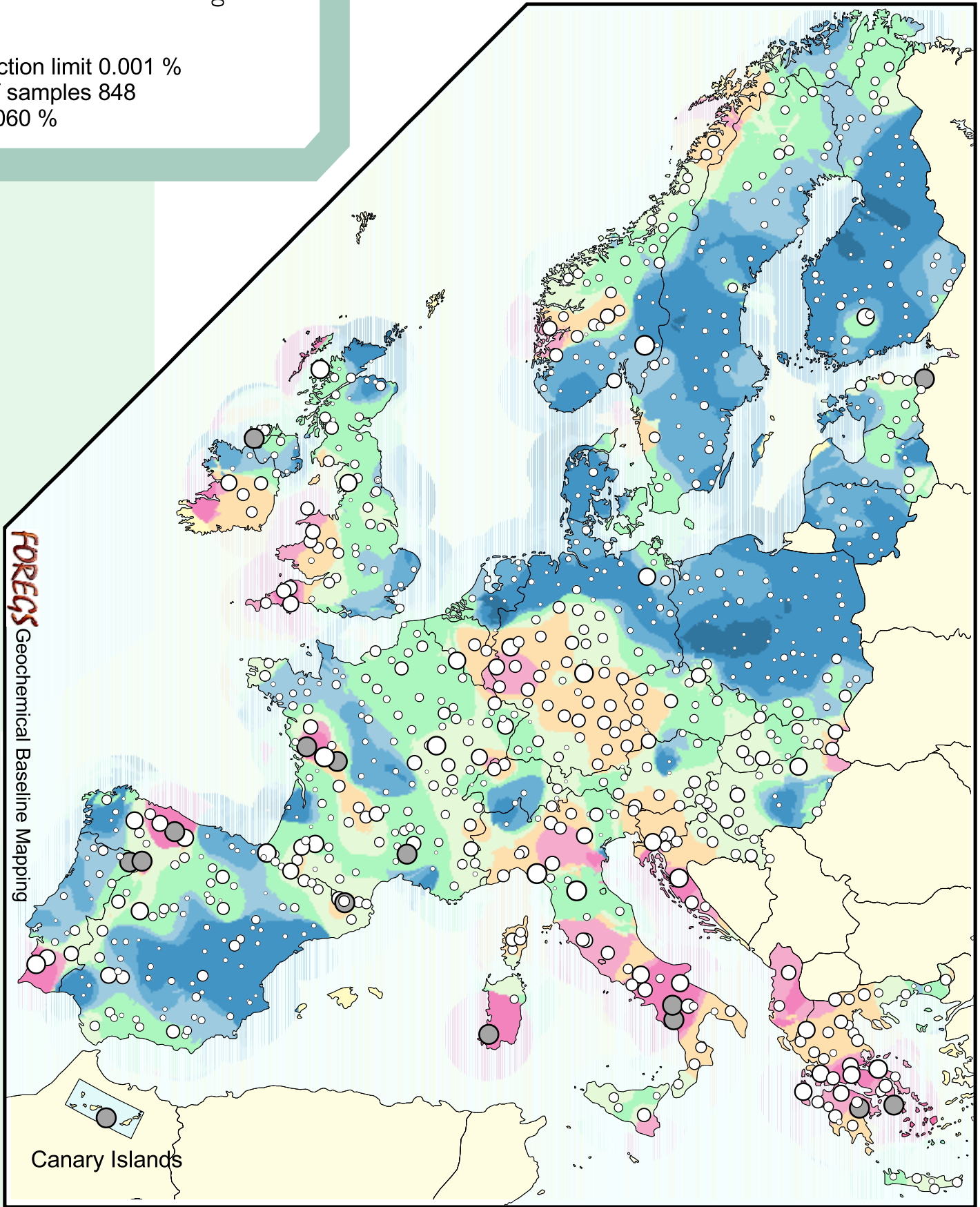
MnO
XRF, detection limit 0.001 %
Number of samples 848
Median 0.060 %



MnO %



FOREGS
Geochemical Baseline Mapping



Canary Islands