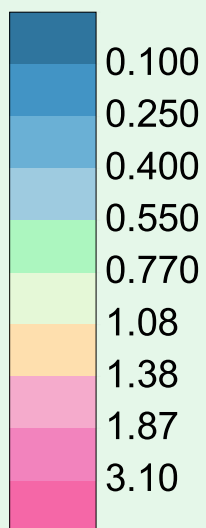


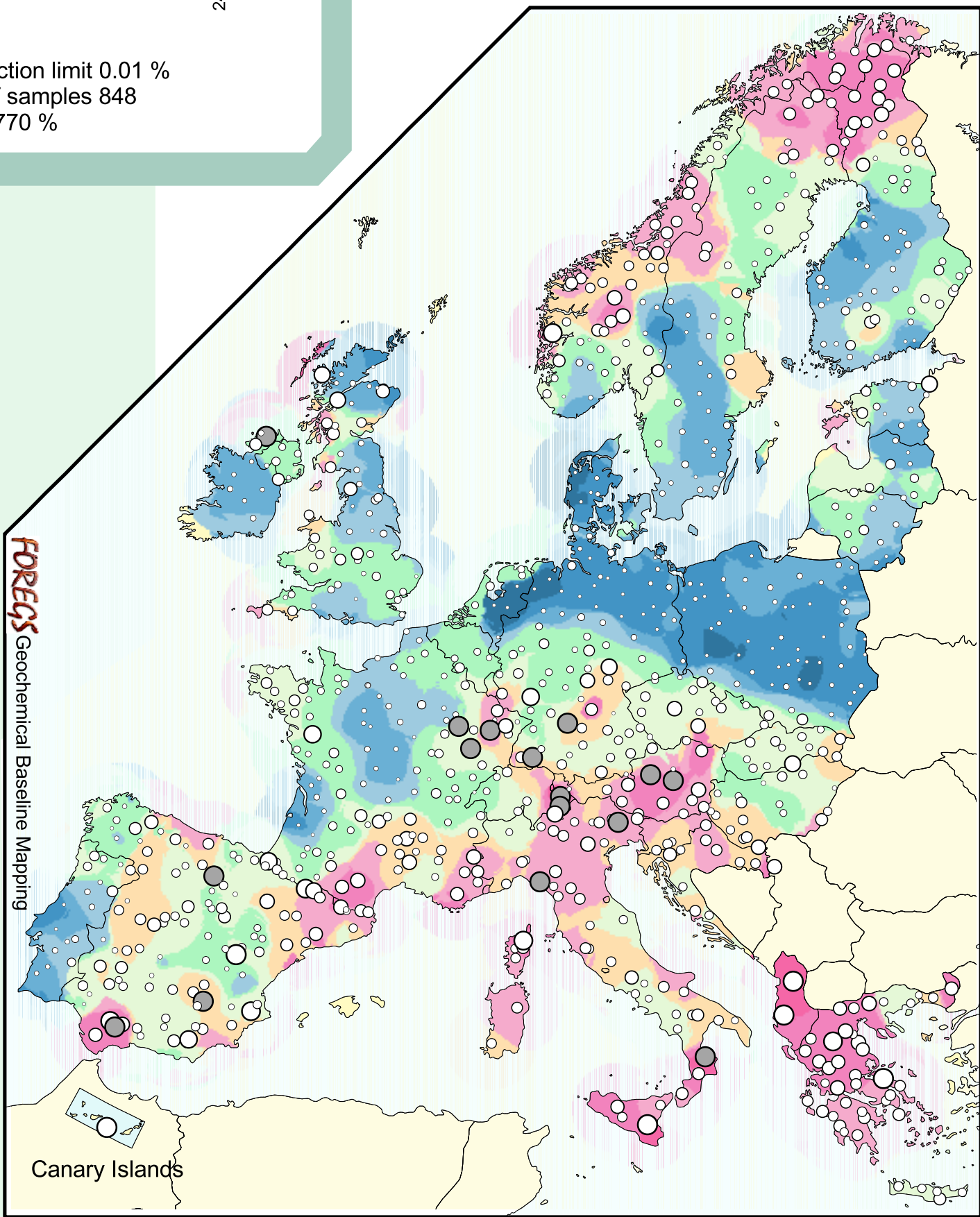
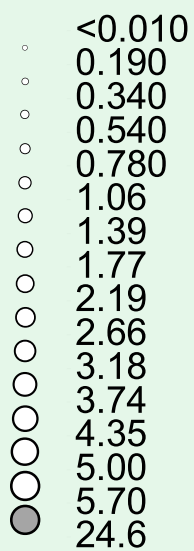
Magnesium
Topsoil



MgO
XRF, detection limit 0.01 %
Number of samples 848
Median 0.770 %



MgO %



FOREGS
Geochemical Baseline Mapping

Canary Islands