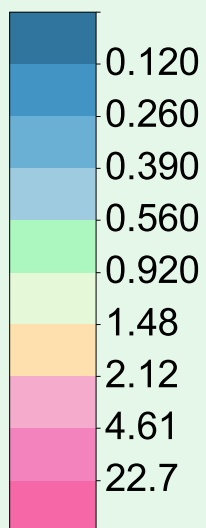


CaO  
 XRF, detection limit 0.01 %  
 Number of samples 848  
 Median 0.920 %

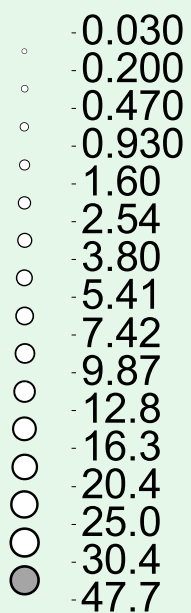
Calcium  
 Topsoil



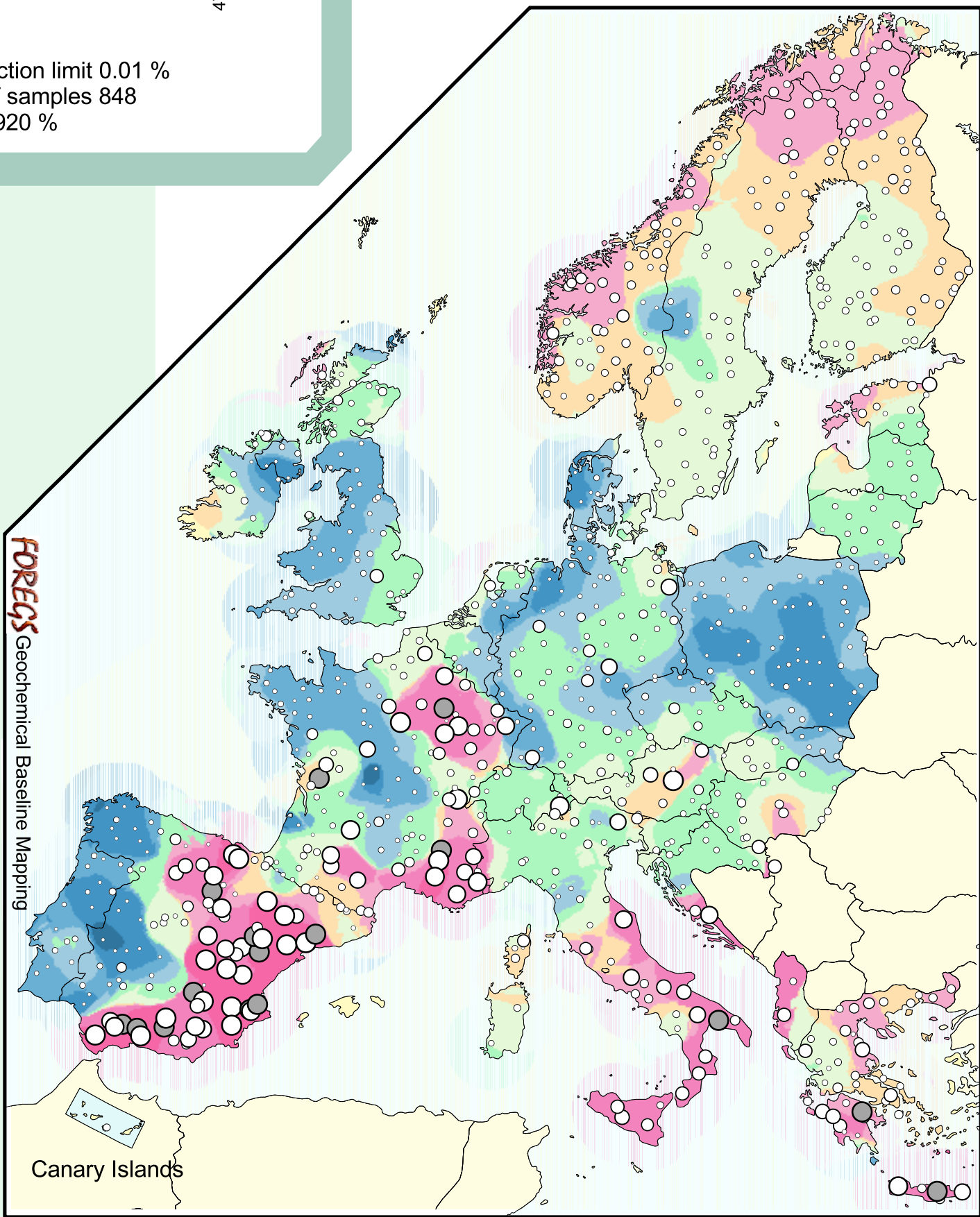
0 500 1000 Kilometers



CaO %



FOREGS  
 Geochemical Baseline Mapping



Canary Islands