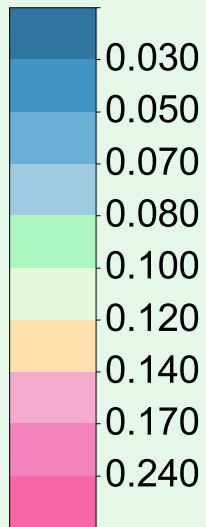


P<sub>2</sub>O<sub>5</sub>  
 XRF, detection limit 0.001 %  
 Number of samples 788  
 Median 0.100 %

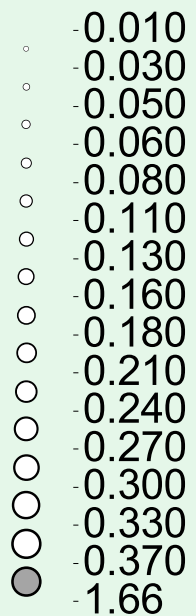
Phosphorus  
 Subsoil



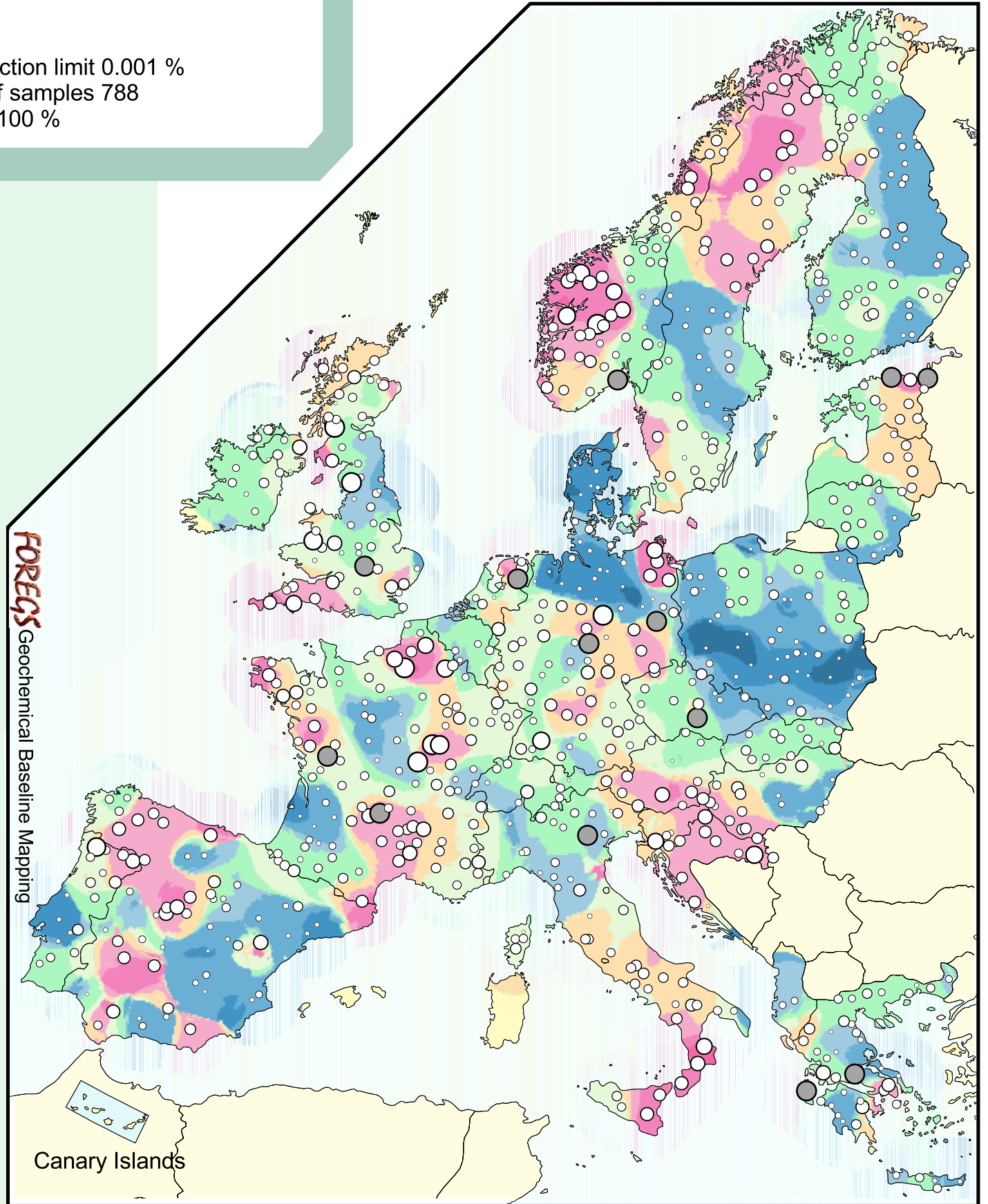
0 500 1000 Kilometers



P<sub>2</sub>O<sub>5</sub> %



FOREGS  
 Geochemical Baseline Mapping



Canary Islands