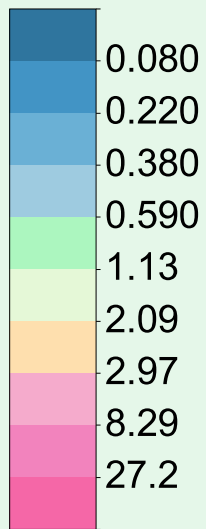


Calcium
Subsoil

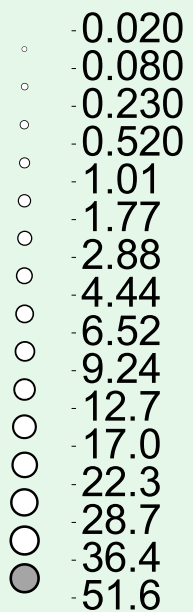


CaO
XRF, detection limit 0.01 %
Number of samples 788
Median 1.13 %

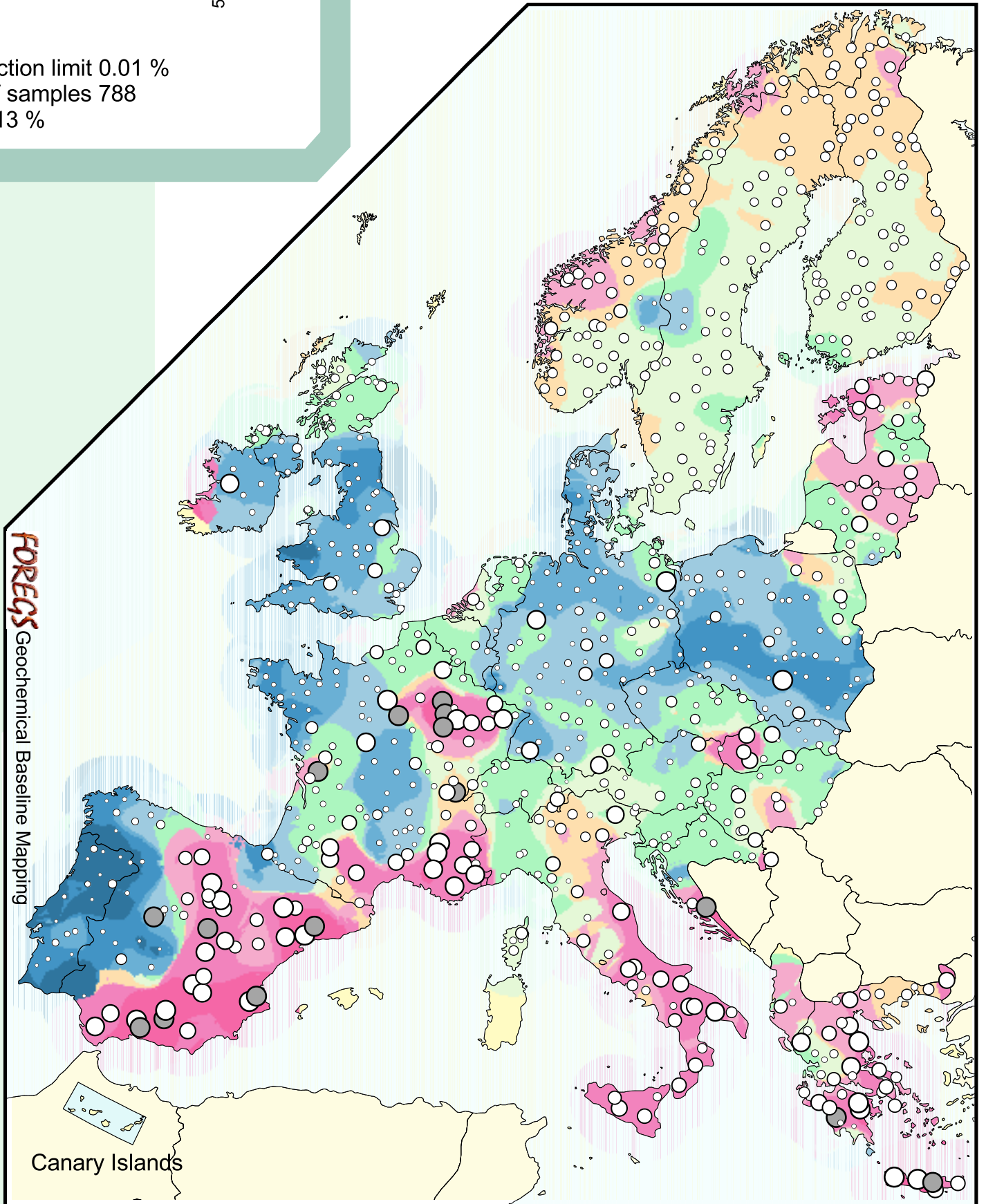
0 500 1000 Kilometers



CaO %



FOREGS
Geochemical Baseline Mapping



Canary Islands