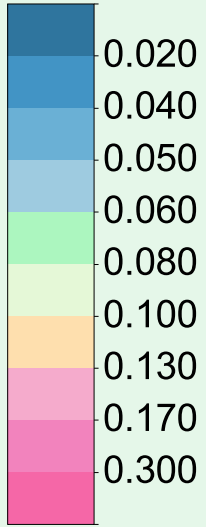


MnO
 XRF, detection limit 0.01 %
 Number of samples 850
 Median 0.080 %


Manganese
 Stream sediment



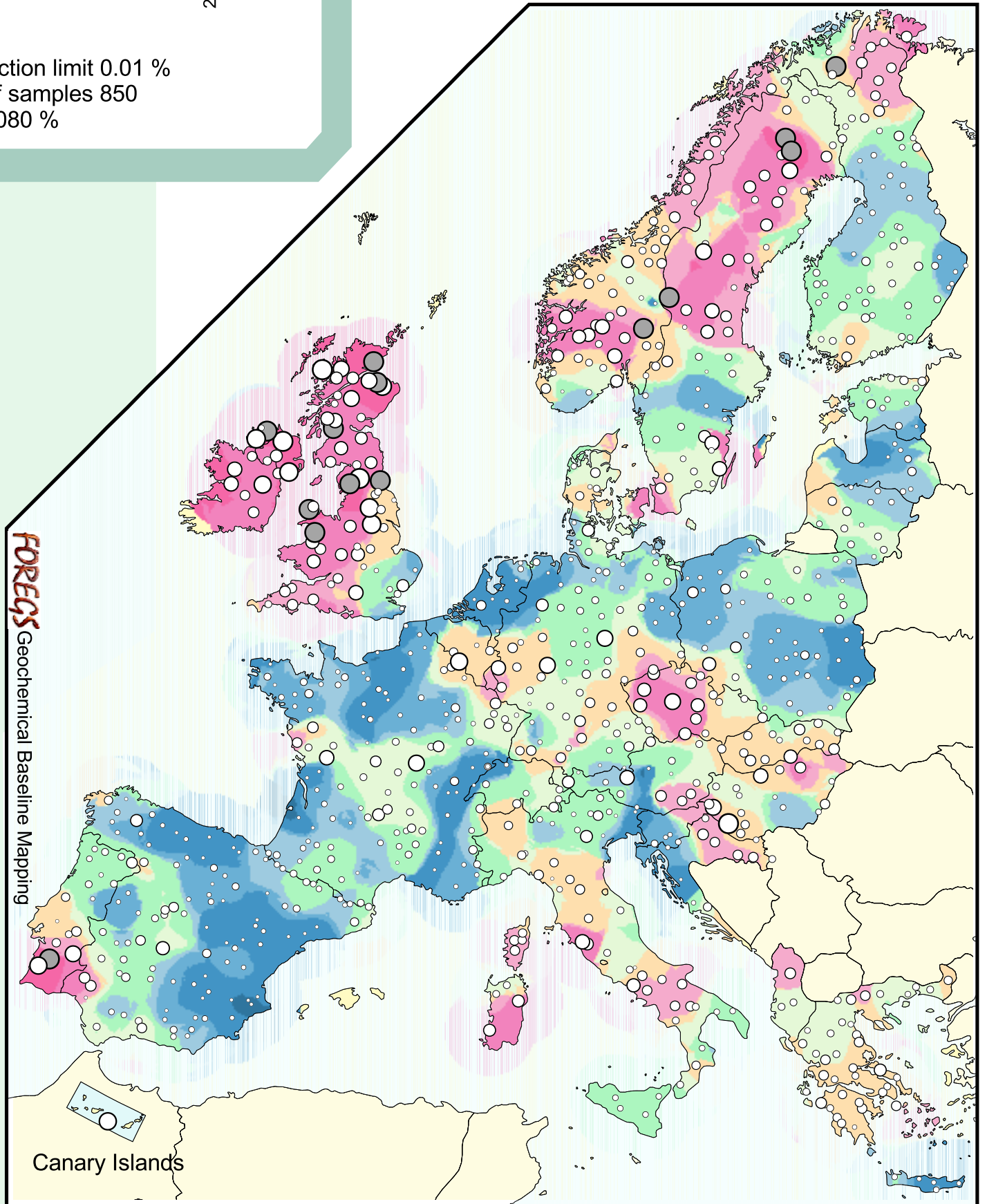
0 500 1000 Kilometers



MnO %



FOREGS
 Geochemical Baseline Mapping



Canary Islands