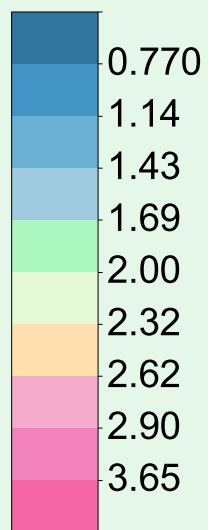


K_2O
 XRF, detection limit 0.05 %
 Number of samples 747
 Median 2.00 %

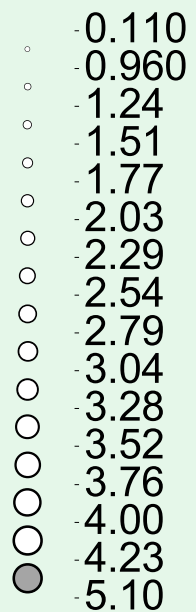
Potassium Floodplain



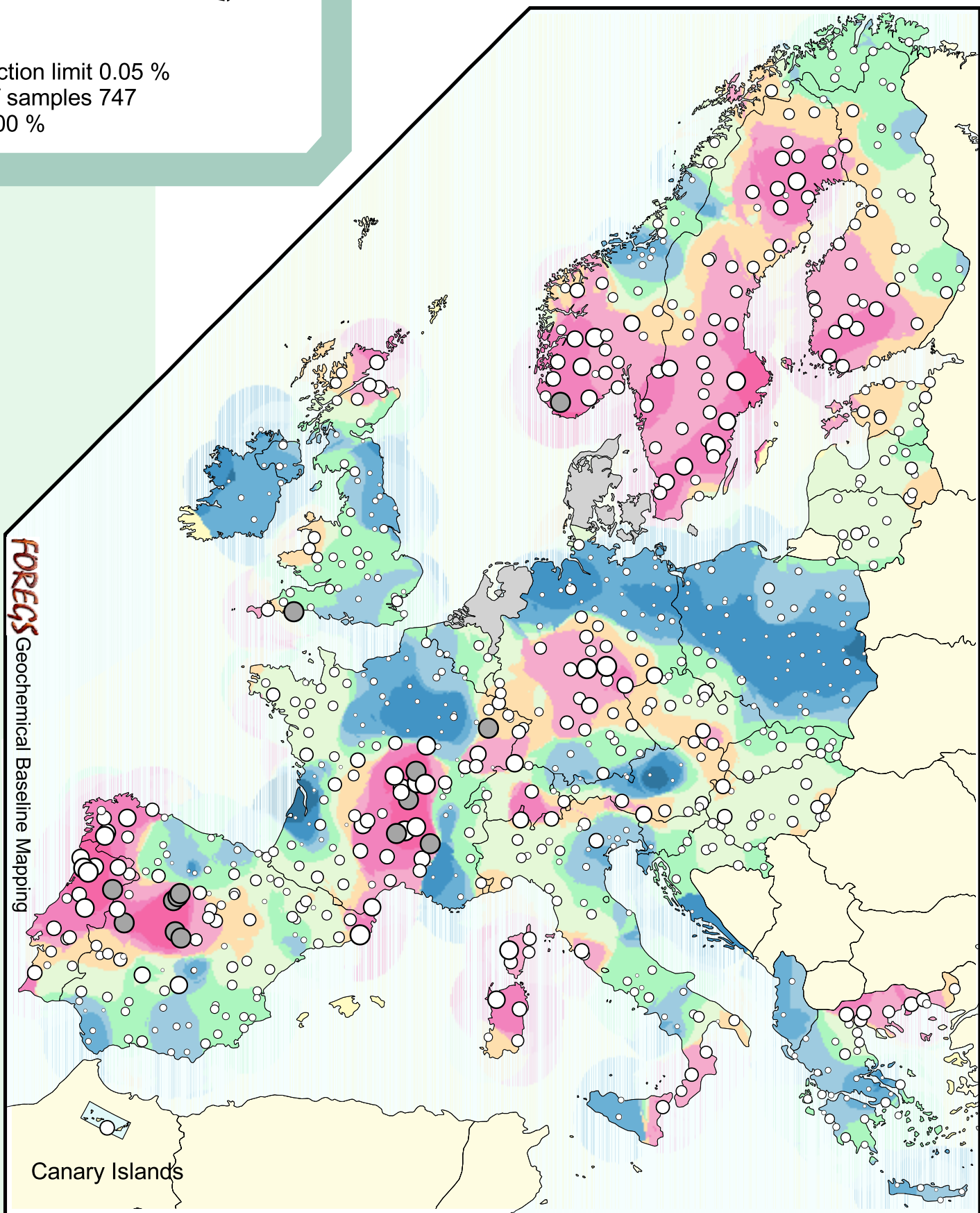
0 500 1000 Kilometers



K_2O %



FOREGS
 Geochemical Baseline Mapping



Canary Islands