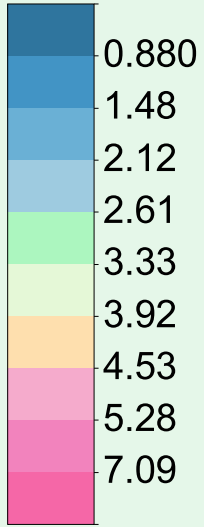
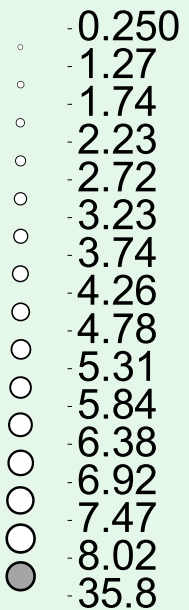


Fe₂O₃
 XRF, detection limit 0.01 %
 Number of samples 747
 Median 3.33 %

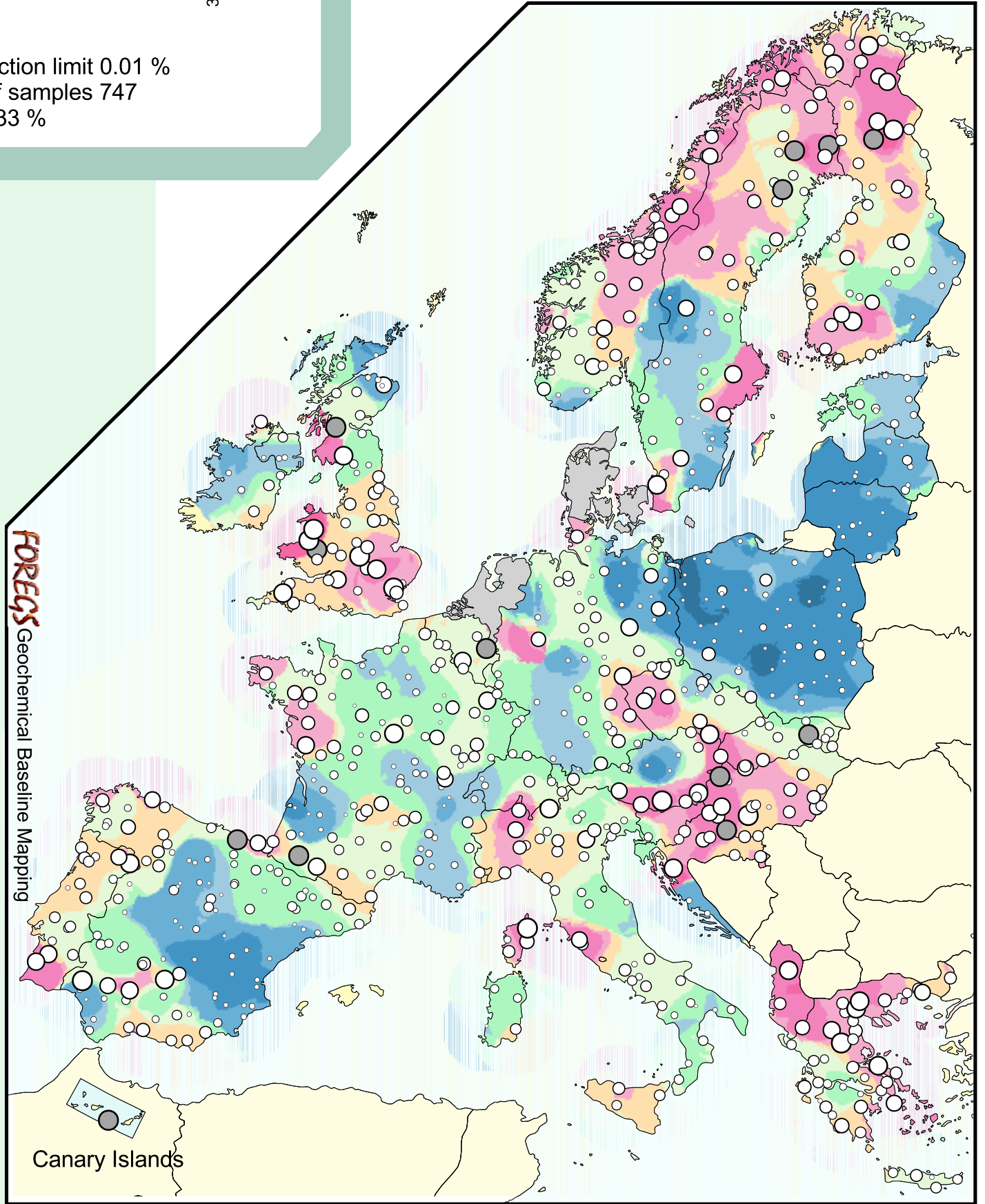
Iron
 Floodplain



Fe₂O₃ %



FOREGS
 Geochemical Baseline Mapping



Canary Islands